




Legend

-  Irrigated Tract Boundary
-  No Right Tract Boundary
-  Pond

**TOWNSHIP 19 NORTH, RANGE 9 EAST
WITHIN THE POJOAQUE PUEBLO GRANT**

NOTE: An order for Subfile 8.79A was filed March 14, 1969 for a 0.00 ac. No Right to Mrs. Evelyn Bennett. There was no place of use mapped for Subfile 8.79A on this Map Sheet. The description in the order for Subfile 8.79A was the same as that given for Subfile 8.79.

STEREOCOPIATION OF PLANIMETRY FROM PHOTOS RGD 5-55, 5-54

STATE OF NEW MEXICO
OFFICE OF THE STATE ENGINEER
Tom Blaine, P.E., State Engineer

**UPPER RIO GRANDE
HYDROGRAPHIC SURVEY**
NAMBE - POJOAQUE - TESUQUE 1964 - 2017
Final Judgment and Decree

ENGINEER SURVEYOR STEREOCOPIATION TRACED BY APPROVED	F. R. ALLEN E. C. COOPER J. L. THOMAS M.H. BOYCE	SCALE 1" = 300' SHEET NO. 8
--	---	--------------------------------